SX 541 704
SX 602 704
SX 541 662
SX 602 662
55
56
57
58
59
260000m
70000m
69
68
67
SHEEPSTOR CP
Sharpitor
Peek Hill
Leather Tor
Horseyeatt
Peekhill
Cattle Grid
Crofts Plantation
Peekhill Plantation
Dousland Plantation
Cross Gate
Lower Lowery
The Fold
Lowery Cross
Norsworthy Plantation
Norsworthy Bridge
Leather Tor Bridge
Blowing House (remains of)
Raddick Lane
Weirs
Down Tor
Newleycombe Lake
Tin Workings (dis)
Tinner's Huts
Hut Circles
Settlement
Enclosure
Cairn
Stone Row
Cairns
Combshead Tor
Cuckoo Rock
Middleworth Plantation
Deancombe
Narrator Plantation
Roughtor Plantation
Narrator Brook
Burrator Reservoir
Discovery Centre
Yennadon Down
Burrator Lodge
Yelverton Reservoir
Waterfall
Beechcroft Plantation
Yellowmead Down
Sheeps Tor
Feather Bed, Piskies or Pixies House
Pillow Mounds
Adit
Shaft
Cist
Boundary Work
Eylesbarrow
Eylesbarrow Tin Mine (disused)
B Rock
Quarry (dis)
Mine (dis)
Dam
Weir
Dismantled Railway
Torr Fields
Sheepstor
Clitters
Yellowmead
Cairn Circles
Lambs Park
Sheepstor Brook
Tin Mine (dis)
Collyton
Burrator
Ford
Pixeycombe
Burrator Waterfall
Burrator Wood
Portland Lane
Meavy
Flat Wood
Higher Meavy Bridge
Yeo Farm
Smallcombe Wood
Smallacombe
Hay Wood
Marchant's Cross
Ringmoor Cottage
Lynch Common
Ringmoor Down
Farmstead
Nattor
CG
Enclosure
Cairn & Cist
Rock Basin
Gutter Tor
Gutter Mire
Edward's Path
Eastern Tor
Ditsworth Warren
Whittenknowles Rocks
Drizzle Combe
Giant's Basin
Giant's Hill
Mill Corner
River Plym
Higher Hartor Tor
Lower Hartor Tor
Ditsworth
1 kilometre
1 mile
Ordnance Survey
© Crown copyright and database rights 2020 Ordnance Survey 100049945
For full terms and conditions please visit www.ordnancesurveyleisure.co.uk

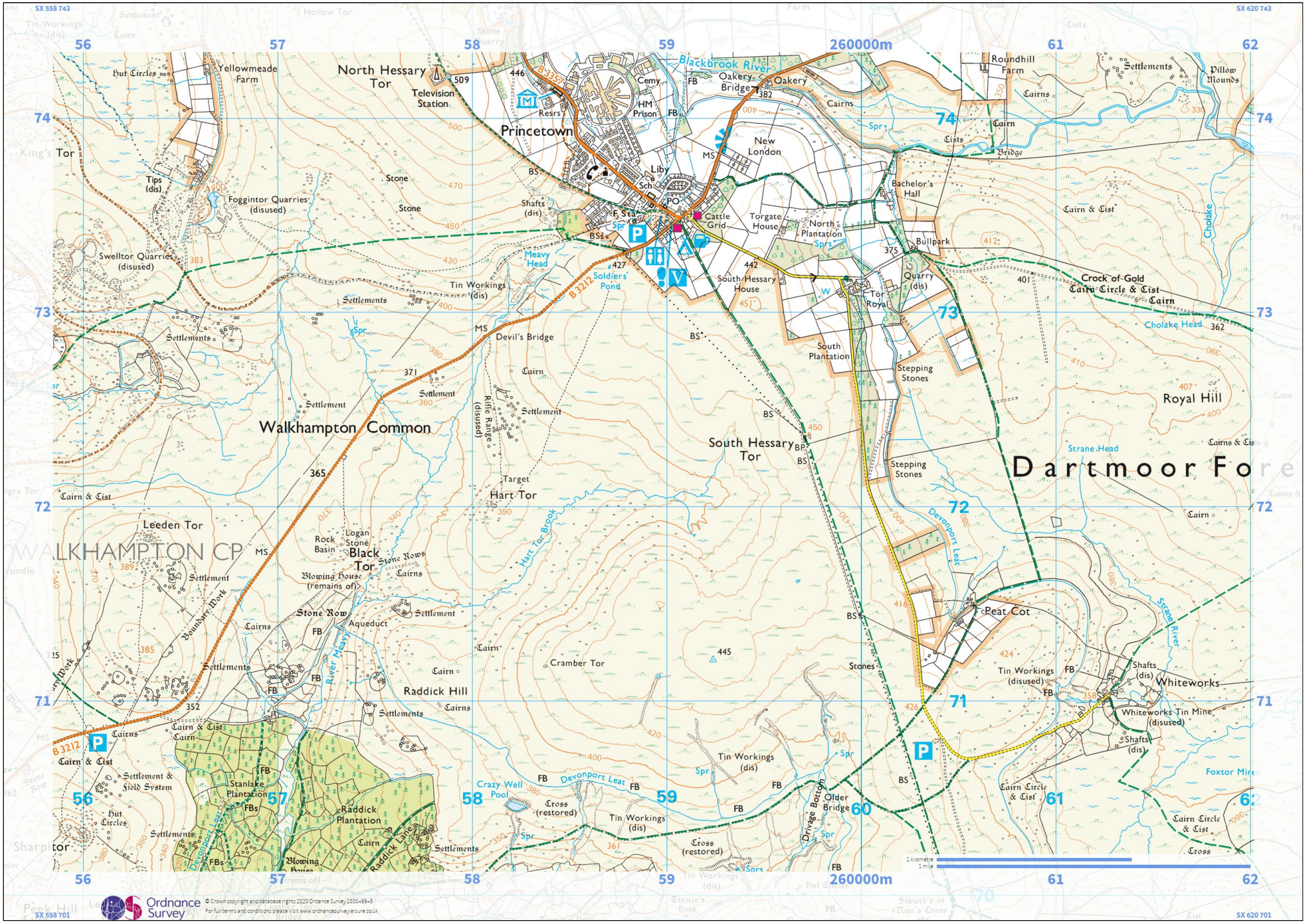

Ordnance Survey
© Crown copyright and database rights 2020 Ordnance Survey 100049945
For full terms and conditions please visit www.ordnancesurveyleisure.co.uk

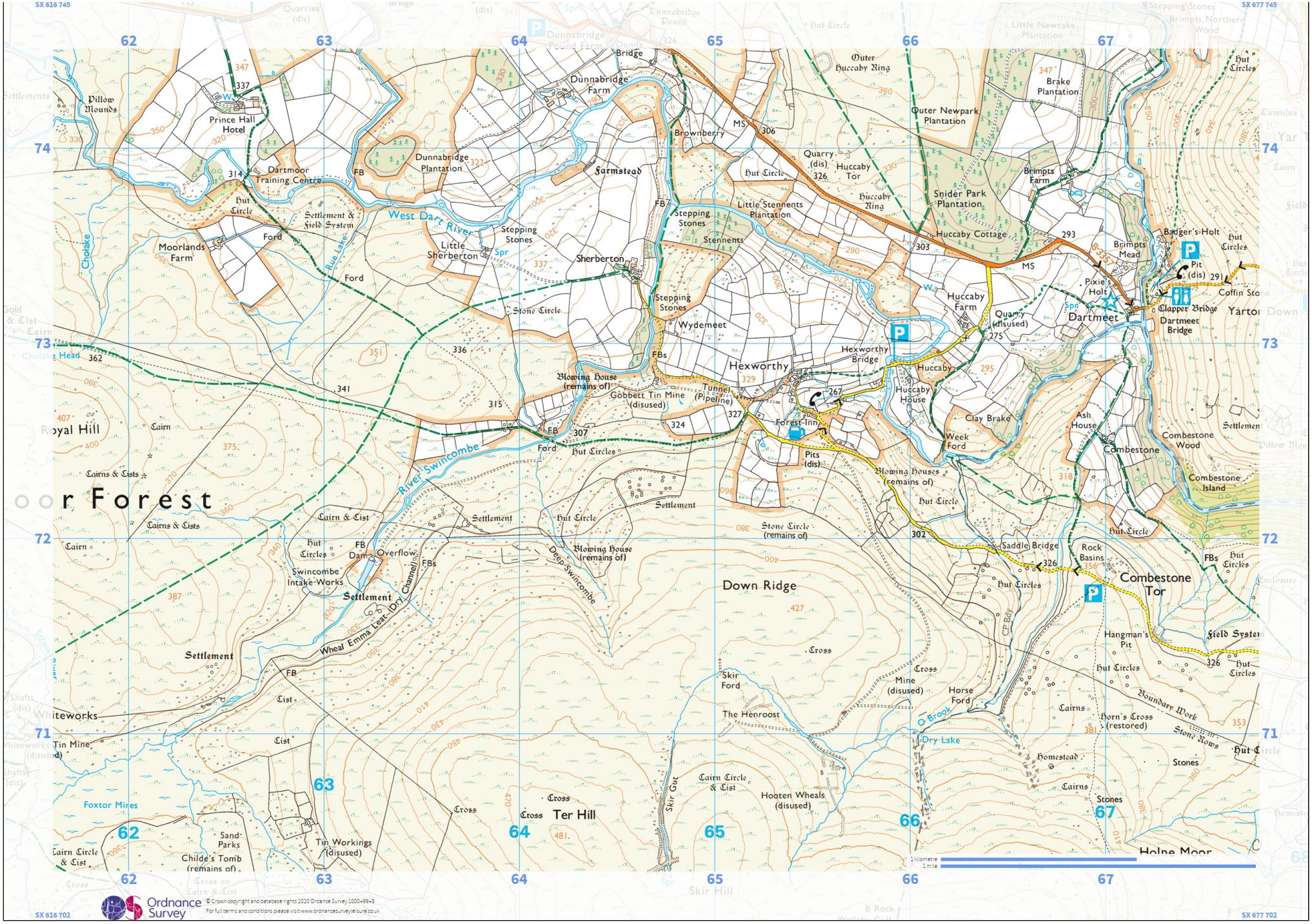
SX 616 745
SX 677 745
SX 616 702
SX 677 702
Pillow Mounds
Prince Hall Hotel
Dartmoor Training Centre
Dunnabridge Pound Farm
Dunnabridge Farm
Bridge
Dunnabridge Plantation
Farmstead
Brownberry
Outer Huccaby Ring
Outer Newpark Plantation
Brake Plantation
Quarry (dis)
Huccaby Tor
Huccaby Ring
Snider Park Plantation
Brimpts Farm
Little Stennents Plantation
Stepping Stones
Stennents
Huccaby Cottage
Brimpts Mead
Badger's Holt
Hut Circles
Pit (dis)
Coffin Stone
Pixie's Holt
Dartmeet
Clapper Bridge
Dartmeet Bridge
Yarton
Huccaby Farm
Quarry (disused)
Hexworthy Bridge
Hexworthy
Huccaby
Huccaby House
Forest Inn
Wydemeet
Sherberton
Little Sherberton
Settlement & Field System
Moorlands Farm
Cholake
Rue Lake
West Dart River
Ford
Stone Circle
Blowing House (remains of)
Gobbett Tin Mine (disused)
Tunnel (Pipeline)
Pits (dis)
Clay Brake
Week Ford
Ash House
Combestone
Combestone Wood
Combestone Island
Settlement
Royal Hill
Cairn
Cairns & Cists
Cairn & Cist
Hut Circles
River Swincombe
Swincombe Intake Works
Dam
Overflow
Deep Swincombe
Blowing Houses (remains of)
Stone Circle (remains of)
Saddle Bridge
Rock Basins
Combestone Tor
Down Ridge
Wheal Emma Leat (Dry Channel)
Whiteworks
Tin Mine (disused)
Cist
Skir Ford
The Henroost
Mine (disused)
Horse Ford
Hangman's Pit
Field System
Boundary Work
Horn's Cross (restored)
Stone Rows
Homestead
Stones
Dry Lake
Skir Gut
Cairn Circle & Cist
Hooten Wheals (disused)
Ter Hill
Foxtor Mires
Sand Parks
Childe's Tomb (remains of)
Tin Workings (disused)
Holne Moor
1 kilometre
1 mile
Ordnance Survey
© Crown copyright and database rights 2020 Ordnance Survey 100024165
For full terms and conditions please visit www.ordnancesurveyleisure.co.uk

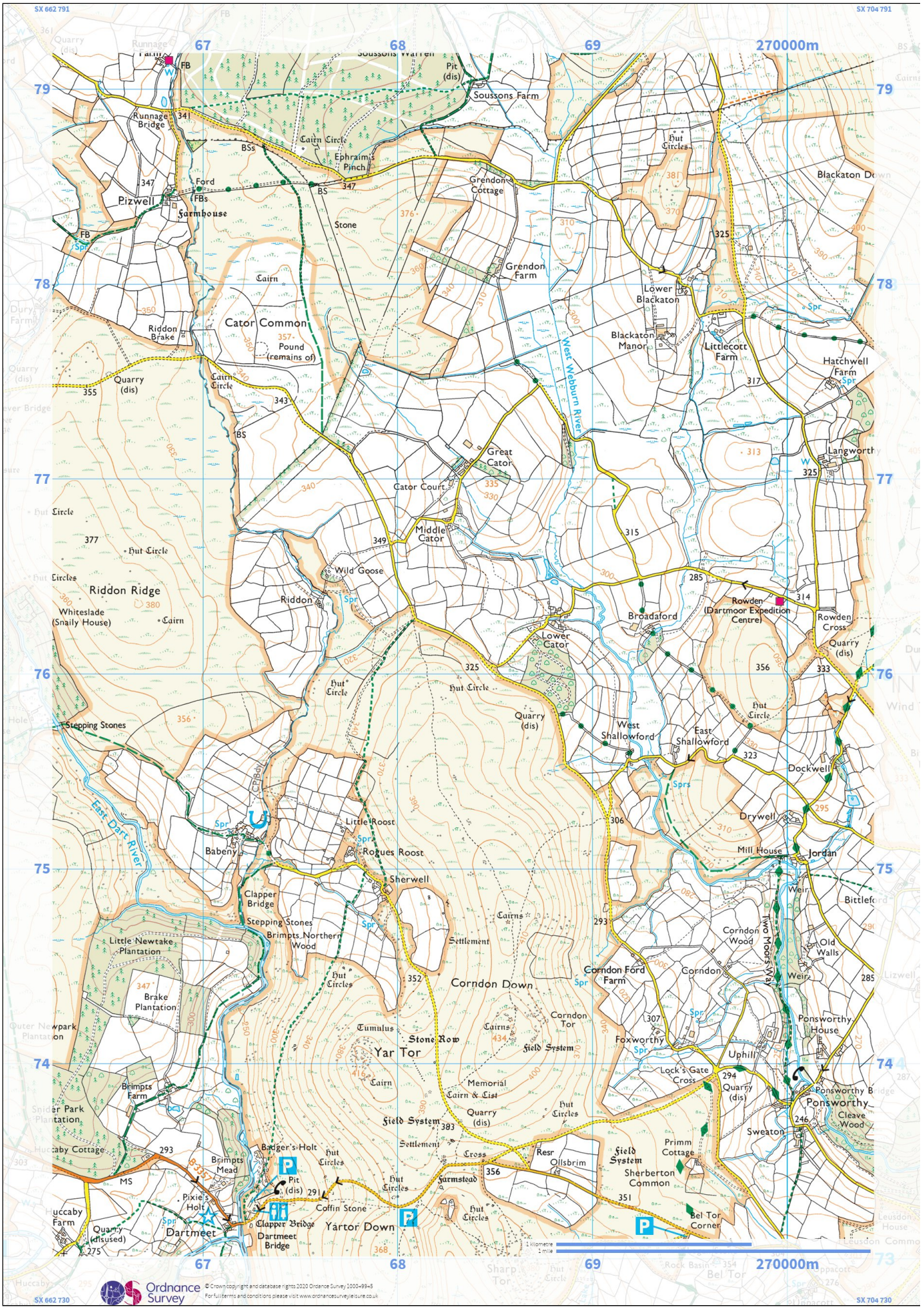

Ordnance Survey
© Crown copyright and database rights 2020 Ordance Survey 1000-99-5
For full terms and conditions please visit www.ordnancesurveyleisure.co.uk

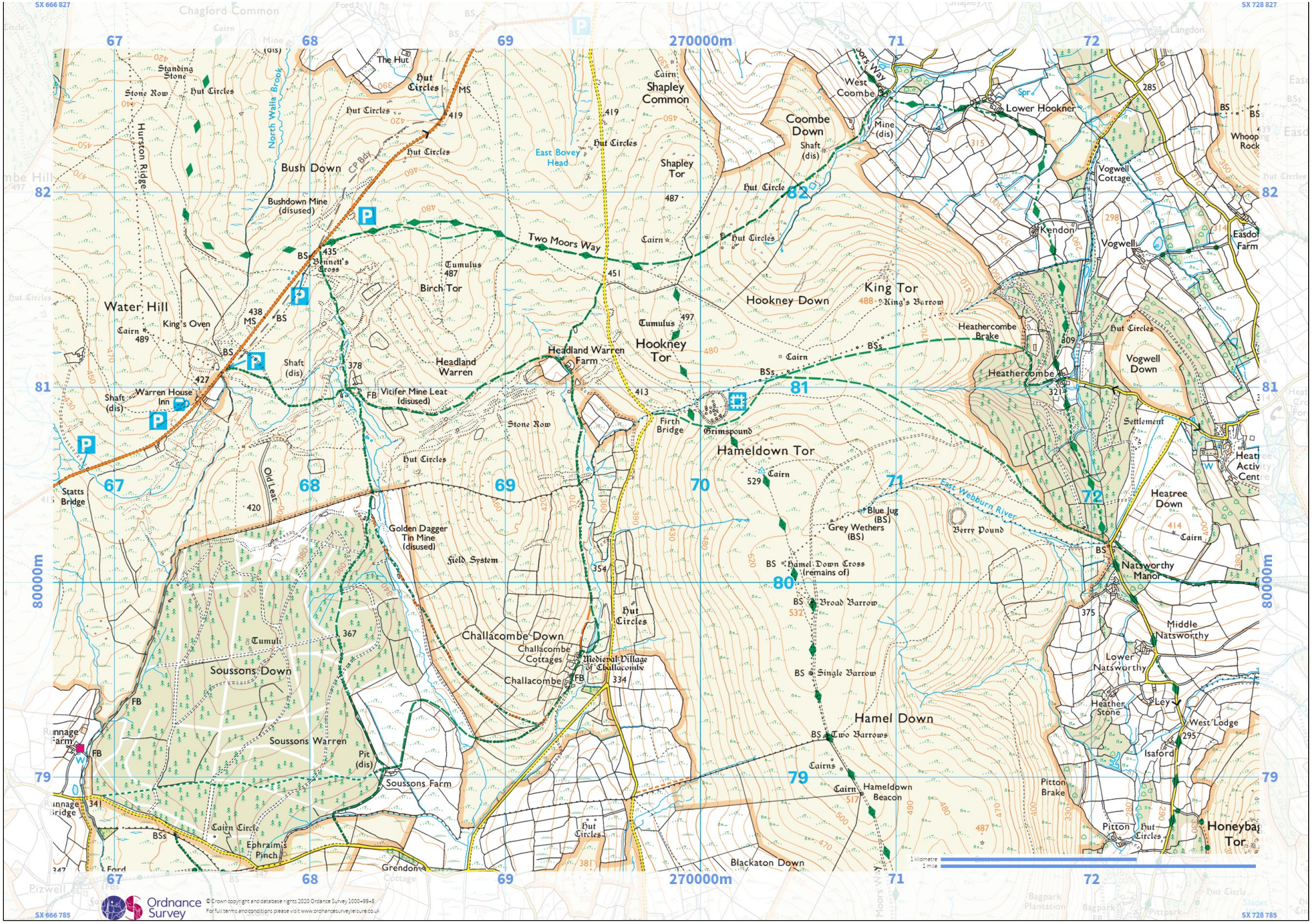
SX 666 827
SX 728 827
SX 666 785
SX 728 785
Chagford Common
The Hut
Standing Stone
Stone Row
Hut Circles
Hurston Ridge
North Walla Brook
Bush Down
Bushdown Mine (disused)
Bennett's Cross
Water Hill
King's Oven
Cairn
Shaft (dis)
Warren House Inn
Statts Bridge
Old Leat
Tumulus
Birch Tor
Headland Warren
Vitifer Mine Leat (disused)
Stone Row
Golden Dagger Tin Mine (disused)
Field System
Tumuli
Soussons Down
Soussons Warren
Pit (dis)
Soussons Farm
Cairn Circle
Ephraim's Pinch
Grendon
Challacombe Down
Challacombe Cottages
Medieval Village of Challacombe
Challacombe
Hut Circles
East Bovey Head
Shapley Common
Shapley Tor
Two Moors Way
Headland Warren Farm
Hookney Tor
Firth Bridge
Grimspound
Hameldown Tor
Hookney Down
King Tor
King's Barrow
Coombe Down
West Coombe
Mine (dis)
Lower Hookner
Kendon
Vogwell Cottage
Vogwell
Heathercombe Brake
Heathercombe
Vogwell Down
Settlement
Heatree Down
Natsworthy Manor
Middle Natsworthy
Lower Natsworthy
Heather Stone
Ley
West Lodge
Isaford
Pitton Brake
Pitton
Honeybag Tor
Blue Jug (BS)
Grey Wethers (BS)
Berry Pound
Hamel Down Cross (remains of)
Broad Barrow
Single Barrow
Two Barrows
Hamel Down
Cairns
Hameldown Beacon
Blackaton Down
East Webburn River
Easdon Farm
Whoop Rock
Heat Activ Cent
1 kilometre
1 mile
Ordnance Survey
© Crown copyright and database rights 2020 Ordance Survey 100024-5
For full terms and conditions please visit www.ordnancesurveyleisure.co.uk

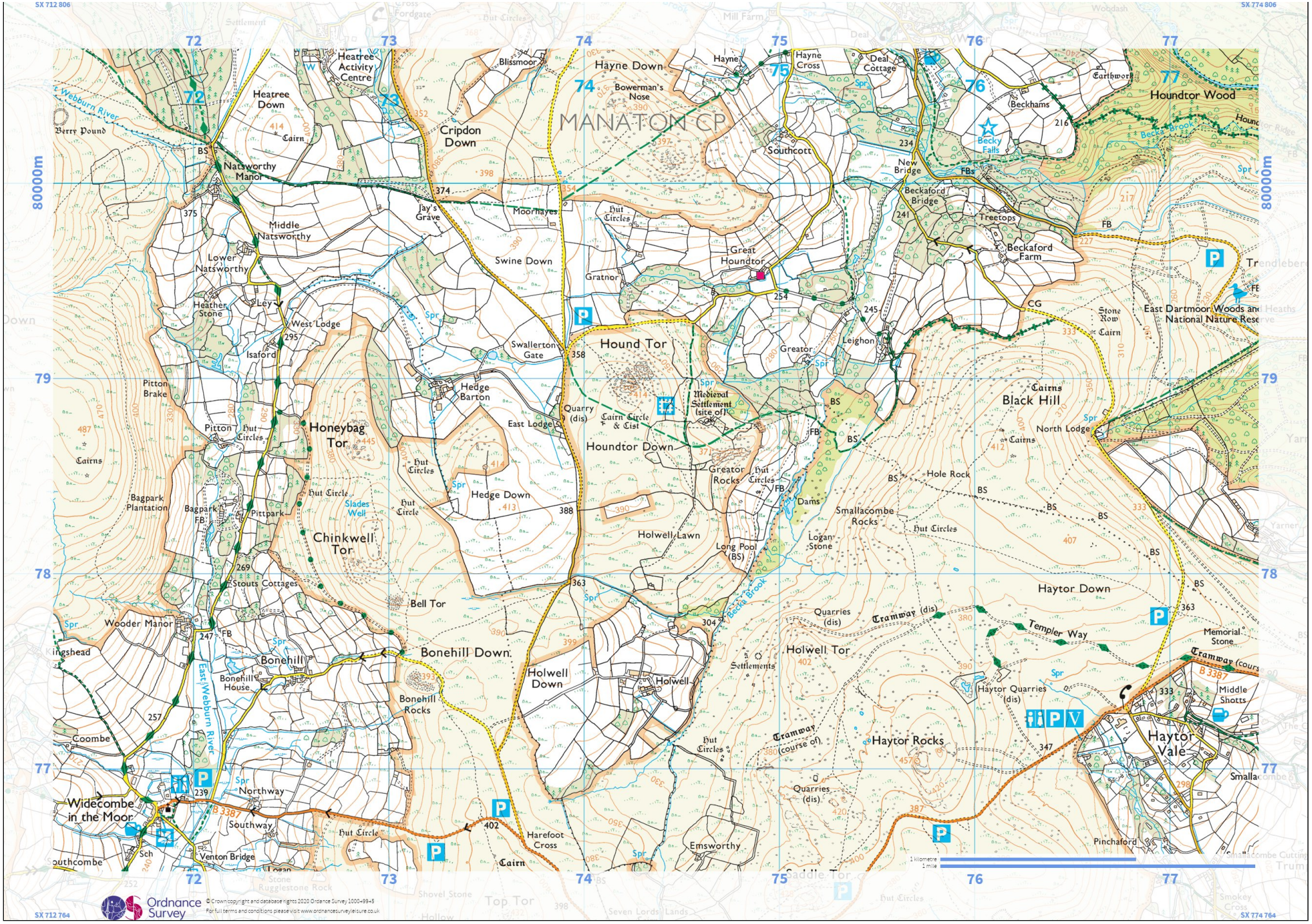
SX 712 806
SX 774 806
SX 712 764
SX 774 764
MANATON CP
Heatree Activity Centre
Heatree Down
Berry Pound
Webburn River
Natsworthy Manor
Middle Natsworthy
Lower Natsworthy
Heather Stone
Ley
West Lodge
Isaford
Pitton Brake
Pitton
Hut Circles
Cairns
Bagpark Plantation
Bagpark
Pittpark
Honeybag Tor
Hut Circle
Slades Well
Chinkwell Tor
Stouts Cottages
Wooder Manor
Bonehill
Bonehill House
East Webburn River
Coombe
Widecombe in the Moor
Northway
Southway
Venton Bridge
Sch
Cripdon Down
Blissmoor
Jay's Grave
Moorhayes
Swine Down
Swallerton Gate
Hedge Barton
East Lodge
Hedge Down
Bell Tor
Bonehill Down
Bonehill Rocks
Holwell Down
Holwell
Harefoot Cross
Emsworthy
Hayne Down
Bowerman's Nose
Hayne
Hayne Cross
Deal Cottage
Southcott
Gratnor
Great Houndtor
Hound Tor
Medieval Settlement (site of)
Quarry (dis)
Cairn Circle & Cist
Houndtor Down
Greator Rocks
Holwell Lawn
Long Pool (BS)
Dams
Logan Stone
Smallacombe Rocks
Greator
Leighon
New Bridge
Beckaford Bridge
Beckaford Farm
Treetops
Beckhams
Becky Falls
Becka Brook
Earthwork
Houndtor Wood
Stone Row
Cairn
East Dartmoor Woods and National Nature Rese
Black Hill
North Lodge
Hole Rock
Haytor Down
Quarries (dis)
Tramway (dis)
Templer Way
Memorial Stone
Holwell Tor
Settlements
Haytor Quarries (dis)
Middle Shotts
Haytor Rocks
Tramway (course of)
Haytor Vale
Smallacombe
Pinchaford
B 3387
80000m
1 kilometre
1 mile
Ordnance Survey
© Crown copyright and database rights 2020 Ordance Survey 100024-9-5
For full terms and conditions please visit www.ordnancesurveyleisure.co.uk